



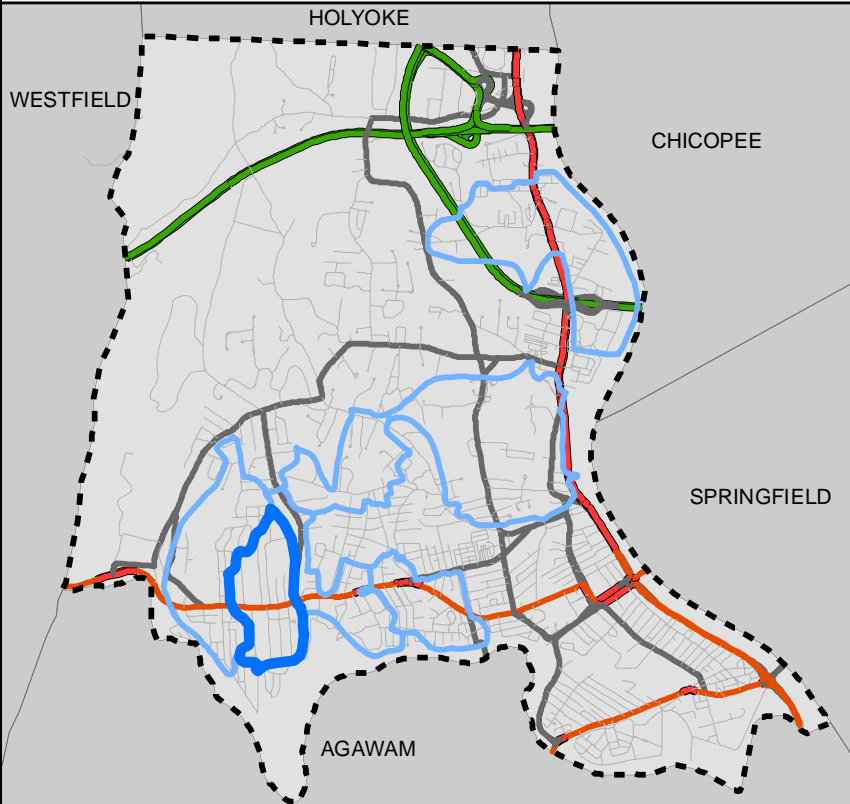
SMOKE TESTING FIELD MAPS

LEGEND

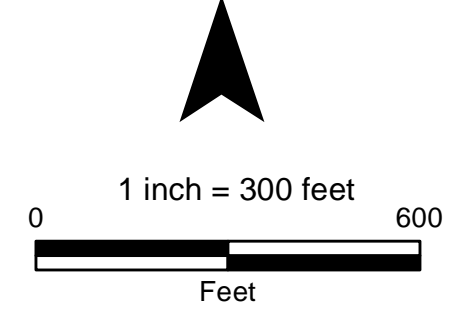
-  Sewer Manhole
-  Catch Basin
-  Sewer Main
-  Force Mains
-  Sewer Sub
-  Buildings
-  Parcel Boundary



LOCUS MAP



N

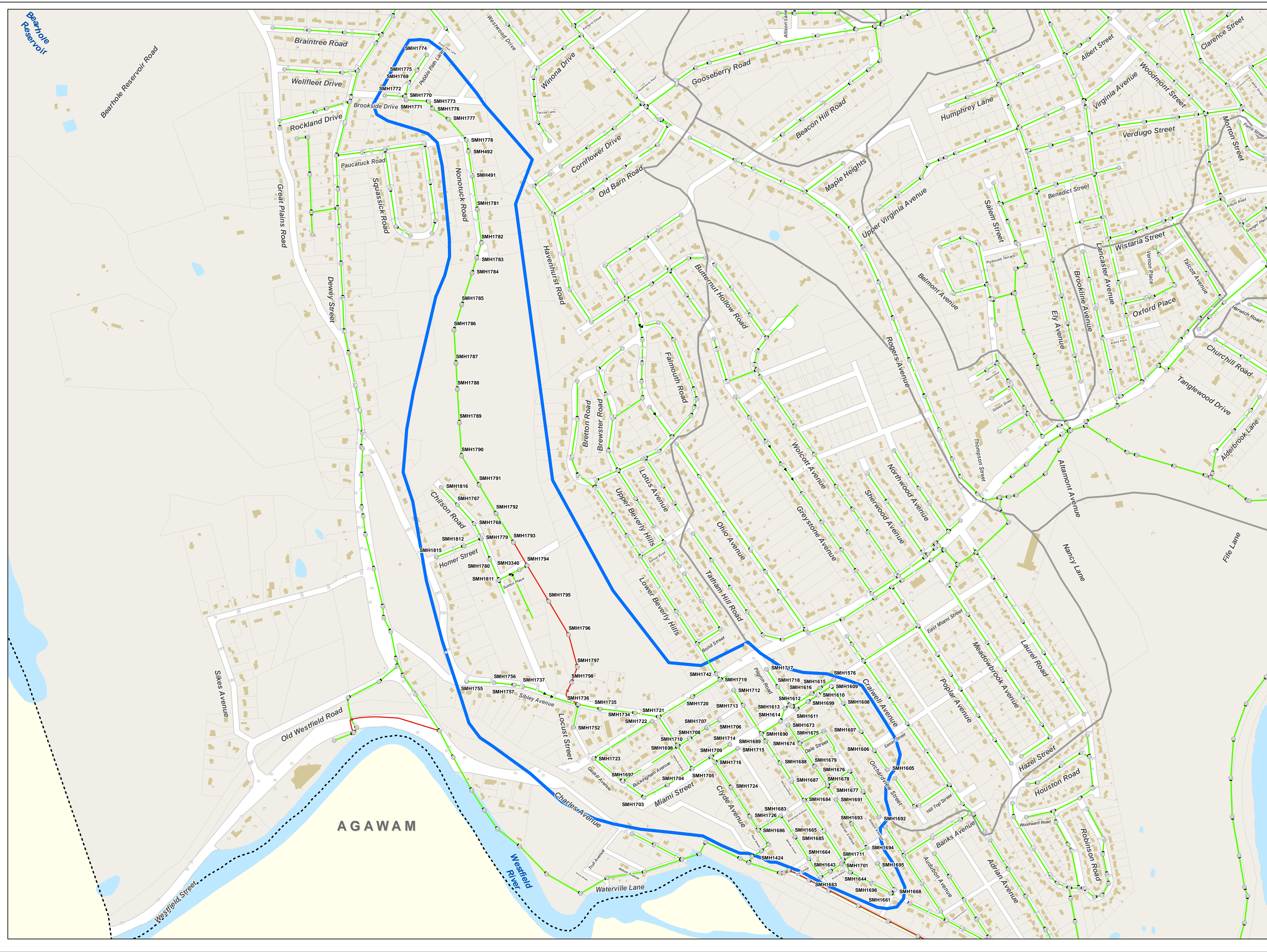


Inflow - Study Area 8
Sewer System Evaluation Survey
West Springfield, Massachusetts

November 2021

Page 3 of 7




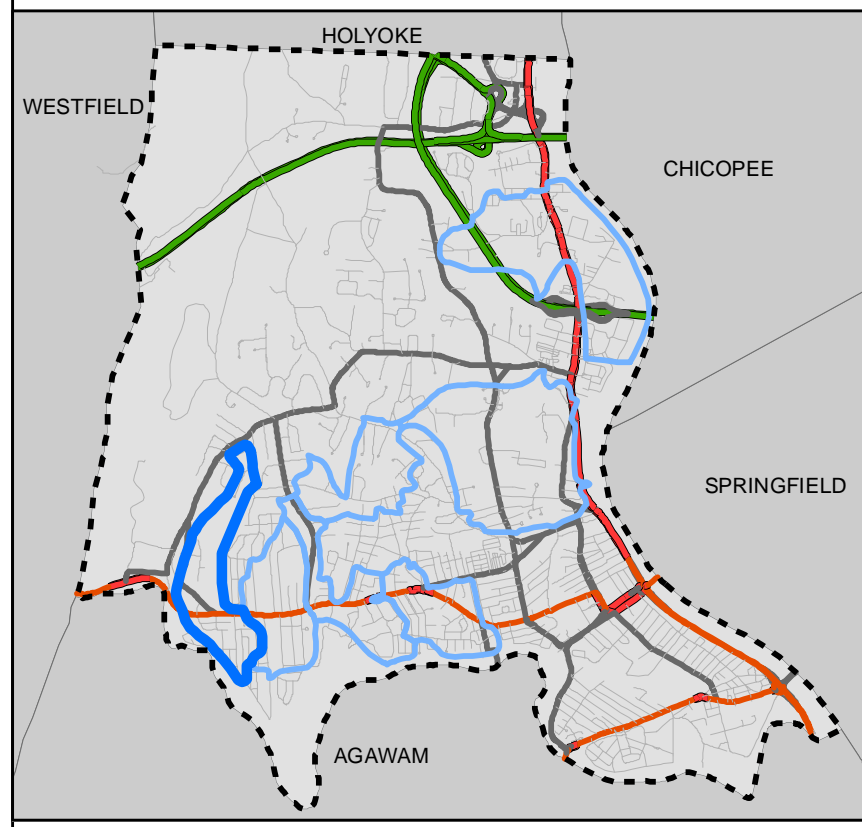


SMOKE TESTING FIELD MAPS

LEGEND

- Sewer Manhole
- Catch Basin
- Sewer Main
- Force Mains
- Sewer Sub Area
- Buildings
- Parcel Boundary

LOCUS MAP



0 1 inch = 400 feet 800
Feet

Inflow - Study Area 9
Sewer System Evaluation Survey
West Springfield, Massachusetts


November 2021

Page 4 of 7

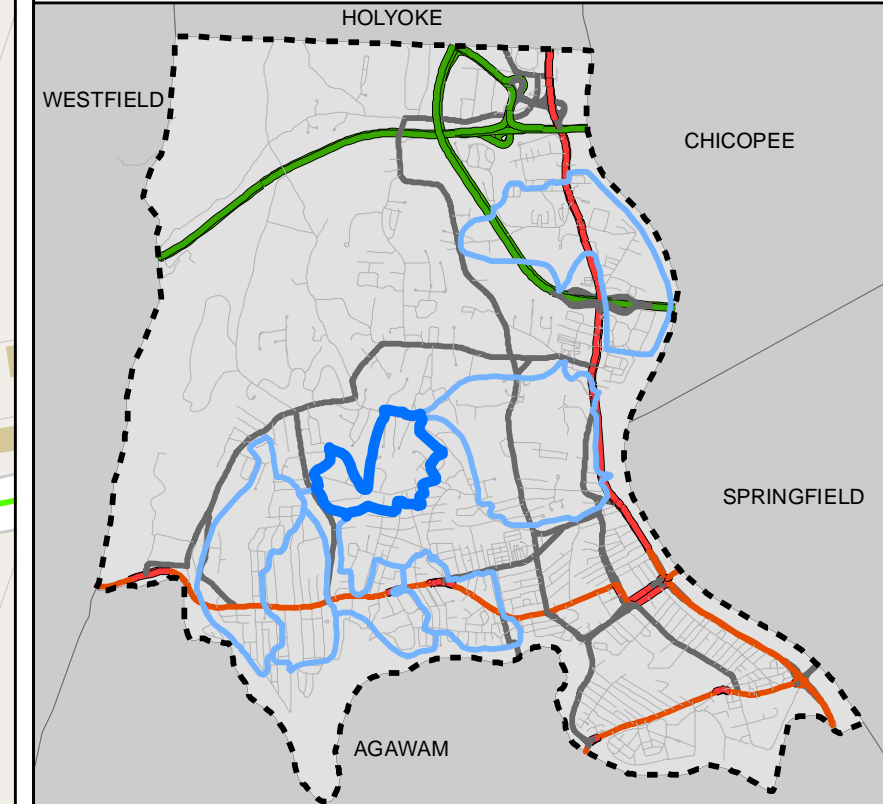


SMOKE TESTING FIELD MAPS

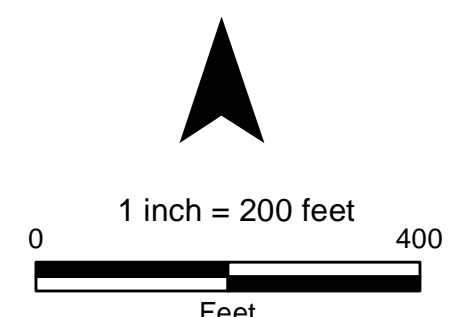
LEGEND

-  Sewer Manhole
-  Catch Basin
-  Sewer Main
-  Force Mains
-  Sewer Sub
-  Buildings
-  Parcel Boundary

LOCUS MAP



N



Inflow - Study Area 11
Sewer System Evaluation Survey
West Springfield, Massachusetts



November 2021

Page 5 of 7

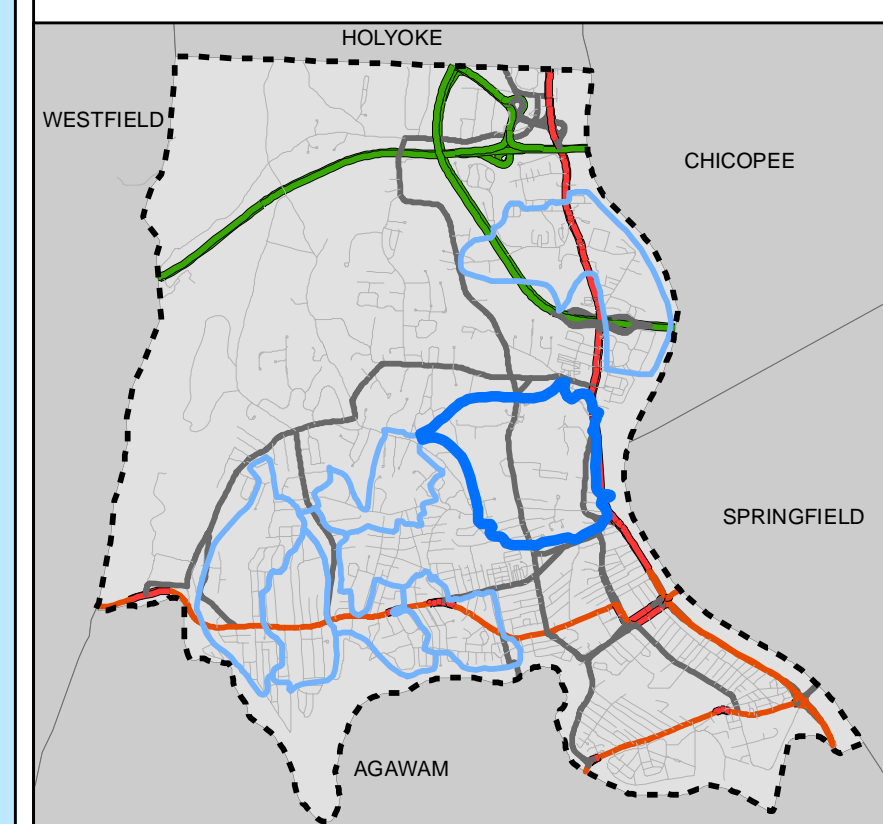


SMOKE TESTING FIELD MAPS

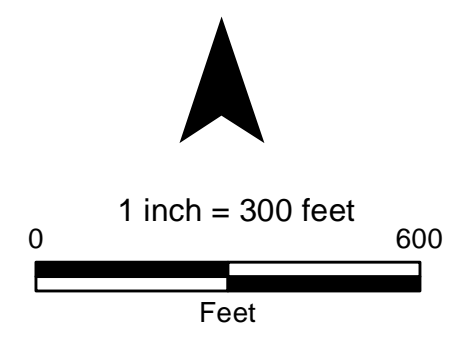
LEGEND

-  Sewer Manhole
-  Catch Basin
-  Sewer Main
-  Force Mains
-  Sewer Sub
-  Buildings
-  Parcel Boundary

LOCUS MAP



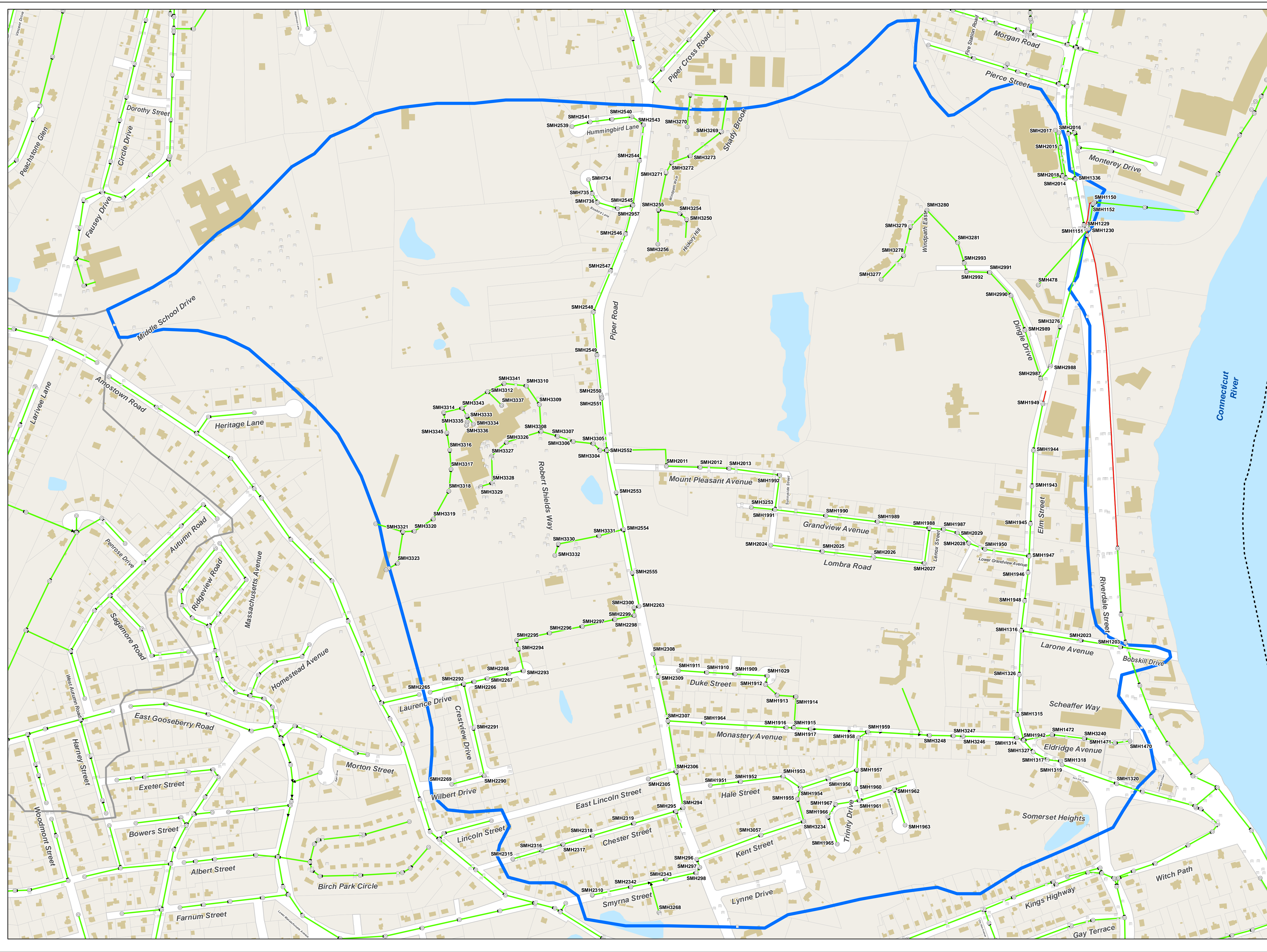
N



Inflow - Study Area 14
Sewer System Evaluation Survey
West Springfield, Massachusetts


November 2021

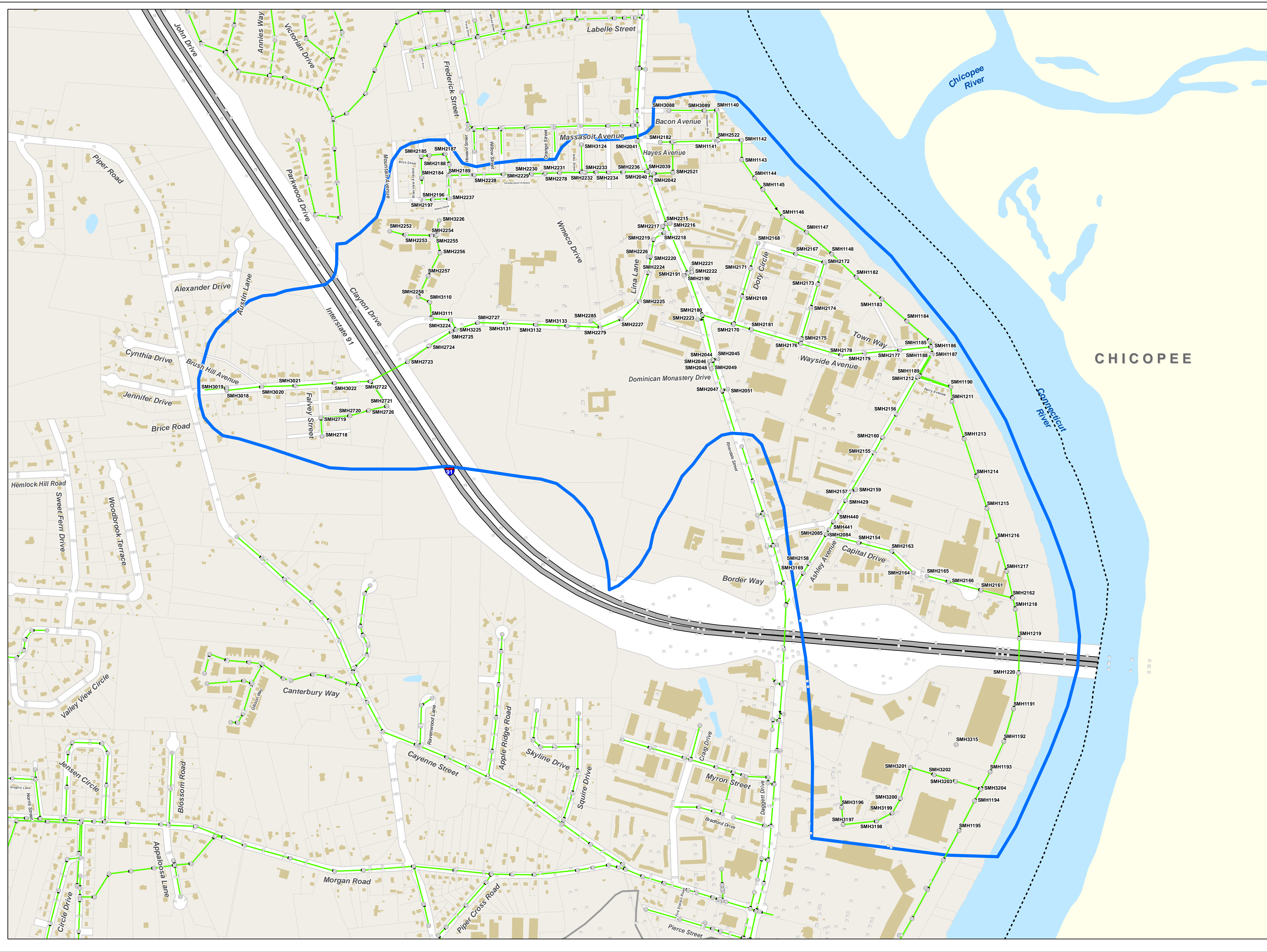
Page 6 of 7



SMOKE TESTING FIELD MAPS

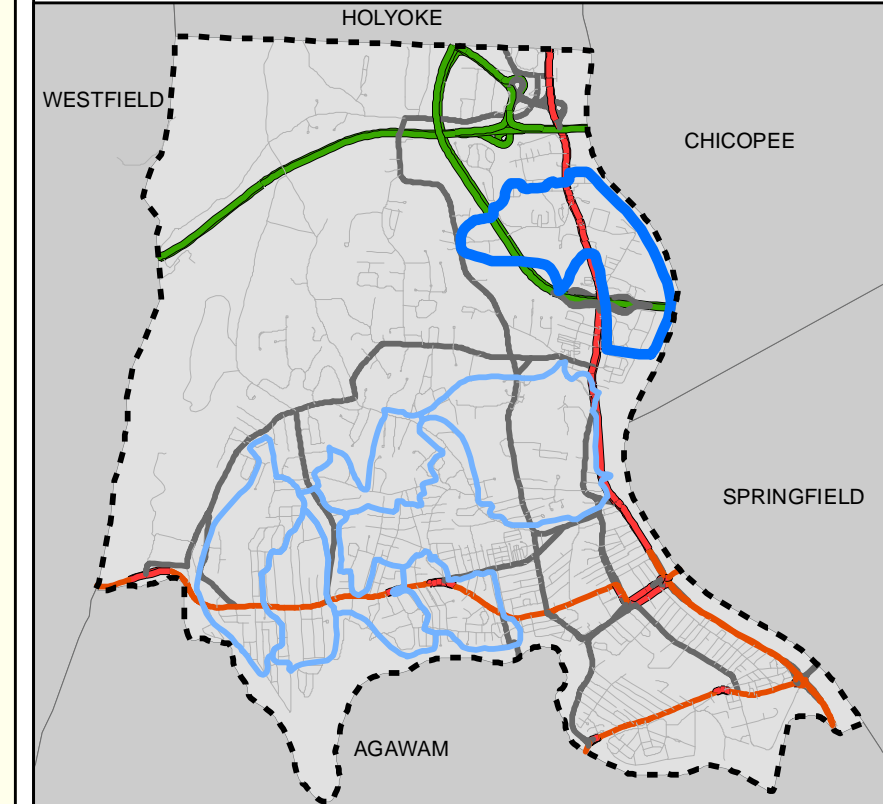
LEGEND

-  Sewer Manhole
-  Catch Basin
-  Sewer Main
-  Force Mains
-  Sewer Sub
-  Buildings
-  Parcel Boundary

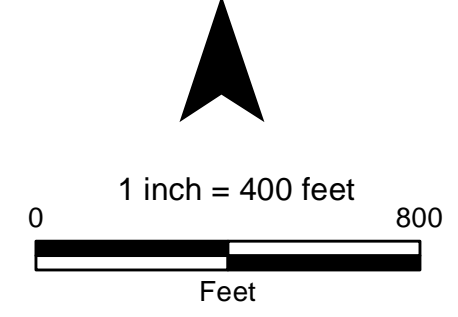


CHICOPEE

LOCUS MAP



N



Inflow - Study Area 20
Sewer System Evaluation Survey
West Springfield, Massachusetts

November 2021

Page 7 of 7

